



ORDNANCE SURVEY  
OF NORTHERN IRELAND

PRODUCT GUIDE

# PAPER MAP COLLECTION

A comprehensive selection of maps of Northern Ireland, covering cities, towns and the countryside

TO ORDER OSNI® PAPER MAPS

Online: [www.lpsni.gov.uk](http://www.lpsni.gov.uk)

Phone: 028 9025 5755

Fax: 028 9025 5735

## STREET MAPS

Maps are available for the main cities and towns of Northern Ireland. Each one has a gazetteer to help find street names easily. All of our street maps show detailed road information, including road names and one-way systems, railway lines, car parking, public telephones, public buildings, churches and schools. On the reverse of each is a district council area road map.



DISTRICT COUNCIL AREA ROAD MAPS ON REVERSE

**Armagh City**, covers Armagh City, Keady, Markethill, Richhill and Tandragee; Armagh City Council area road map on reverse

**Ballymena**, covers Ballymena; Ballymena Council area road map on reverse

**Banbridge**, covers Banbridge, Dromore, Gilford and Rathfriland; Banbridge District Council area road map on reverse

**Belfast City**, covers Greater Belfast area, from Dunmurry in the South to Jordanstown in the North. Includes Holywood and Dundonald; North of the City on one side, South of the City on other side.

**Carrickfergus and Larne**, covers Carrickfergus and Larne

**Craigavon**, covers Craigavon, Lurgan and Portadown

**Derry**, covers City of Londonderry; Derry City Council area road map on reverse

**Lisburn City**, covers Lisburn City [including Sprucefield], Hillsborough and Moira; Lisburn City Council area road map on reverse

**Newry**, covers Newry City, Warrenpoint and Kilkeel; Newry & Mourne District Council area road map on reverse



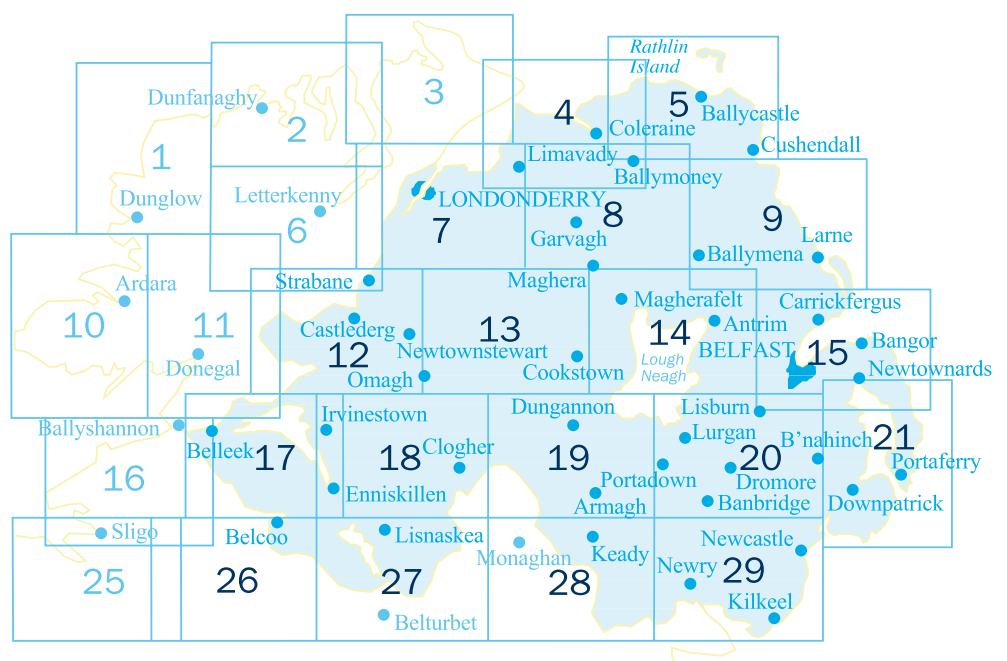
# DISCOVERER

The Discoverer Series comprises 18 full colour paper maps and covers all of Northern Ireland at a scale of 1:50 000. Designed for tourist and leisure activities, these maps show details of roads, footpaths, forests, water features, historical features and important buildings. The Discoverer Series can be purchased in either flat or folded format.



Extract from Discover Sheet 04 — Coleraine

- Sheet 04 Coleraine**
- Sheet 05 Ballycastle**
- Sheet 07 Londonderry**
- Sheet 08 Ballymoney**
- Sheet 09 Larne**
- Sheet 12 Strabane**
- Sheet 13 The Sperrins**
- Sheet 14 Lough Neagh**
- Sheet 15 Belfast**
- Sheet 17 Lower Lough Erne**
- Sheet 18 Enniskillen**
- Sheet 19 Armagh**
- Sheet 20 Craigavon**
- Sheet 21 Strangford Lough**
- Sheet 26 Lough Allen**
- Sheet 27 Upper Lough Erne**
- Sheet 28 Monaghan–Keady**
- Sheet 29 The Mournes**



# ACTIVITY MAPS

This series, comprising five 1:25 000 scale paper maps, is designed specifically with outdoor enthusiasts in mind. They include all the features associated with land-based outdoor pursuits. The Lough Erne map is also an easy-to-use navigation guide and includes detailed hydrographic information. All OSNI Activity Maps are printed on water resistant paper.



Extract from Lough Erne Activity Map



Extract from The Mounes Activity Map



## Lough Erne Activity Map

Afloat or ashore, these maps are an essential guide to all this beautiful Lakeland has to offer... be it a tranquil cruise on the lakes, a fun filled day out with the family, fishing or visiting the many local tourist attractions. Offering all the features associated with land-based outdoor activity maps, these maps are also a complete navigation guide for Lower and Upper Lough Erne, with easy-to-follow hydrographic information.



## Strangford Lough Activity Map

Whether you are sailing between one of the many islands, or exploring the spectacular countryside, the OSNI Strangford Lough Activity Map is an essential guide to all this beautiful area has to offer.

Strangford Lough is renowned for its bird watching opportunities, marine life, wild flowers and butterflies, making it ideal for nature lovers. Visitors can explore a range of National Trust properties and country parks – detailed maps are on the reverse – or visit one of the picturesque villages bordering the water.



## The Mounes Activity Map


From the rugged granite peaks of the mountains to the picturesque coastline below, The Mounes region is one of only nine Areas of Outstanding Natural Beauty in Northern Ireland. Whether your interest is climbing, rambling or simply relaxing, The Mounes Activity Map is your essential guide to this stunning area.

This map provides a detailed guide for many outdoor activities and highlights local amenities and services such as filling stations and Mourne Rambler bus stops. This two sided OSNI Activity Map includes Slieve Croob, the Murlough Nature Reserve and Castlewellan Forest Park.



## Sperrins Activity Map

Any visit to The Sperrins would not be complete without a copy of this outdoor pursuit map. The Sperrins Activity map shows everything from scenic drives, cycling routes and permitted angling areas to a rich collection of historical sites including standing stones, raths and chambered graves. The Sperrins Map offers two maps for the price of one with one side depicting the High Sperrins area at a scale of 1:25 000 while the reverse shows the wider Sperrins area at 1:100 000 scale.




## Glens of Antrim Activity Map

The Glens of Antrim Activity Map details all nine Glens at a scale of 1:25 000. This Activity Map is an excellent companion for a day out in one of Northern Ireland's most popular tourist destinations. The map is packed with information for visitors including approved walks, climbs, cycling routes, scenic driving routes as well as top spots for sailing and fishing. Also included is an insert map of the Giant's Causeway World Heritage Site, detailing The North Antrim Cliff Path.

# ALL IRELAND MAPS

Produced in partnership with Ordnance Survey Ireland (OSi). There are five map products in this series: Ireland North, South, East and West and a Road Atlas covering the entire island.



## Ireland North

One of a series of four maps covering the island, this map contains a clear presentation of the road network and tourist features such as tourist offices, official caravan parks and picnic areas, all clearly marked and easy to find.



## The Complete Road Atlas of Ireland

This detailed road atlas is a joint product of OSNI and OSi. Updated in 2007, the atlas is a comprehensive companion to an enjoyable touring holiday in Ireland. Containing 70 pages of mapping at 1:210 000 scale and town plans of Dublin, Belfast, Cork, Londonderry, Armagh, Galway, Kilkenny, Limerick, Lisburn, Newry and Waterford, it includes a distance chart and motoring information for both Northern Ireland and the Republic of Ireland. Essential information including speed limit signs and warning signs are clearly marked.

## TO PURCHASE ANY OF THE MAPS FEATURED HERE:

### In Person:

**Map Sales**  
**LPS Customer Information Centre**  
Lincoln Building  
27-45 Great Victoria Street  
MALONE LOWER  
Belfast BT2 7SL

**Or from any good bookshop**

### Online:

[www.lpsni.gov.uk](http://www.lpsni.gov.uk)

### Phone:

028 9025 5755

### Fax:

028 9025 5735

## For further information, contact:

### Land & Property Services

Colby House, Stranmillis Court  
MALONE LOWER  
Belfast BT9 5BJ  
**Telephone:** 028 9025 5755  
**Fax:** 028 9025 5735  
**Email:** [osni@osni.gov.uk](mailto:osni@osni.gov.uk)



Land &  
Property  
Services®



An Agency within the Department of  
**Finance and  
Personnel**  
[www.dfpni.gov.uk](http://www.dfpni.gov.uk)